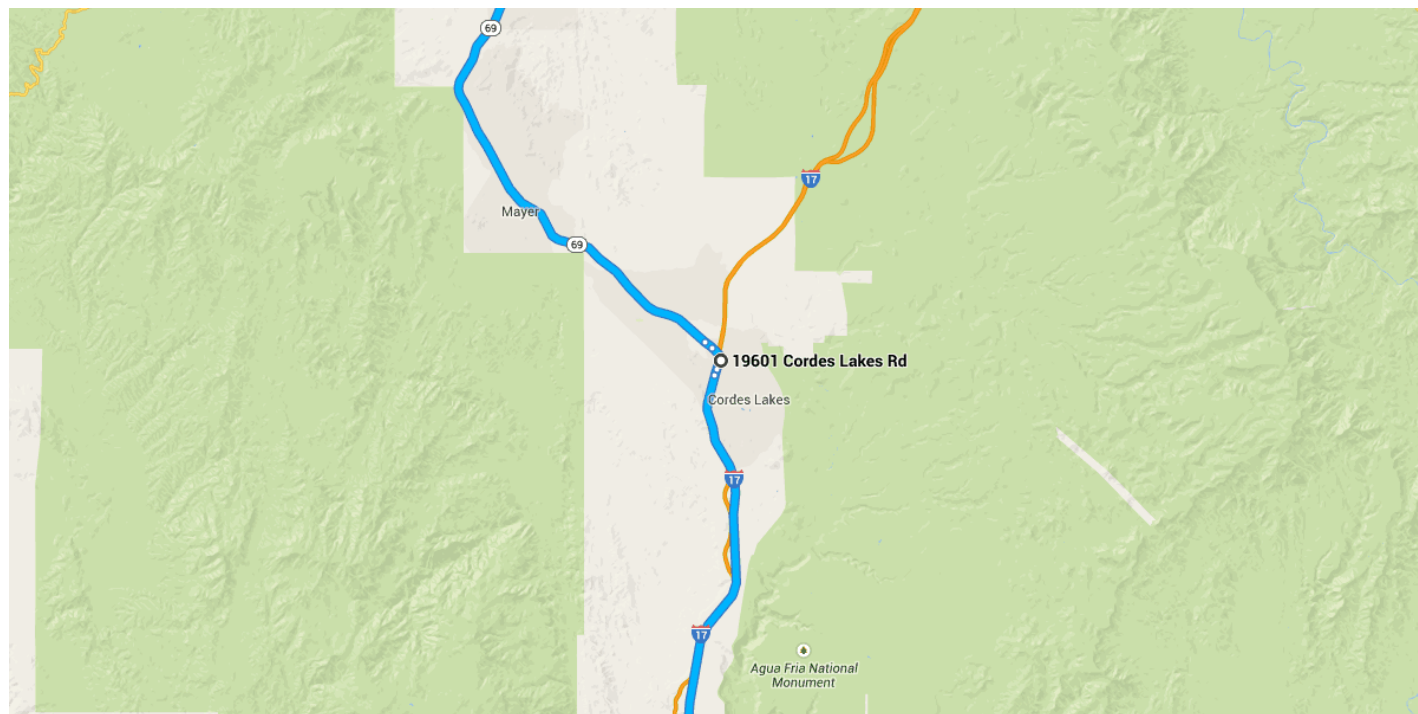




Directions from 2000 E University Dr to Contreras Rd



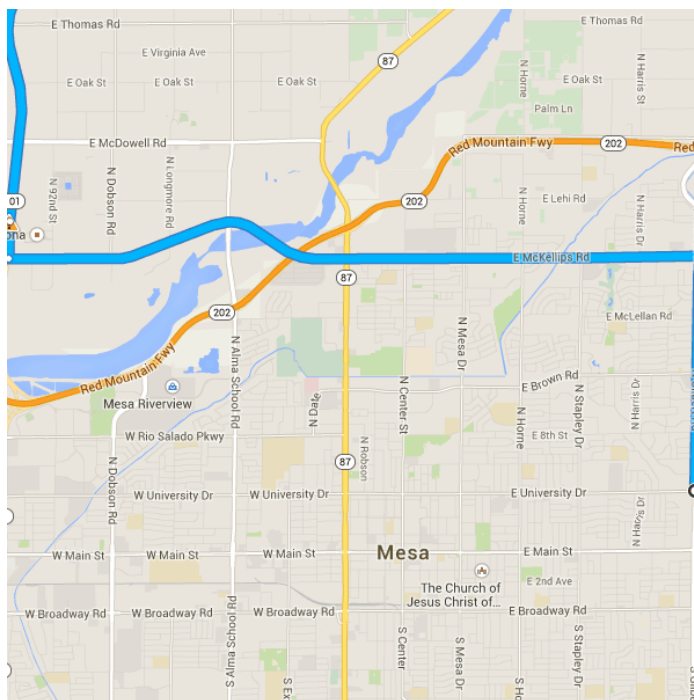
○ 2000 E University Dr

Mesa, AZ 85213

Get on AZ-101 Loop N from E McKellips Rd

8.4 mi / 13 min

- ↑ 1. Head west on E University Dr toward N Gilbert Rd
- ↘ 2. Take the 1st right onto N Gilbert Rd
- ↙ 3. Turn left onto E McKellips Rd
- ↗ 4. Turn right to merge onto AZ-101 Loop N



Follow AZ-101 Loop N and I-17 N to Cordes Lakes Rd in Cordes Lakes. Exit

from I-17 N

74.0 mi / 1 h 4 min

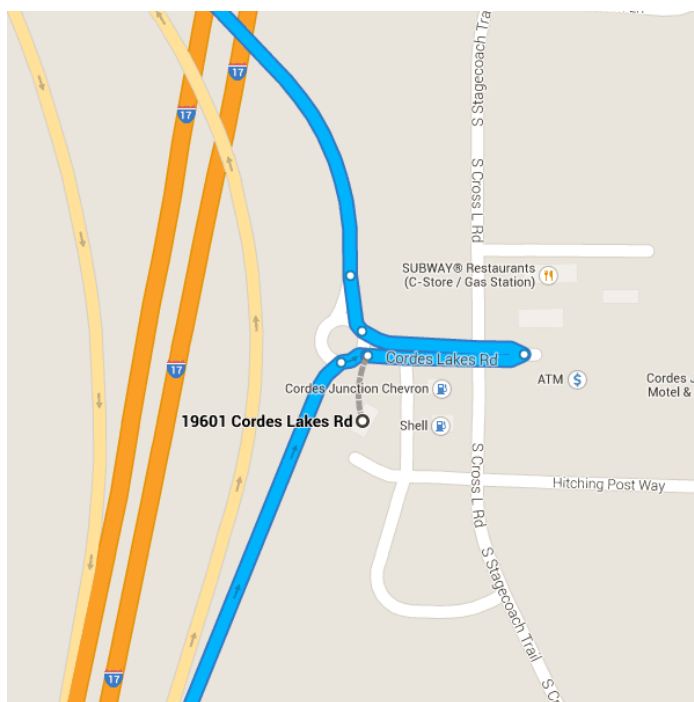
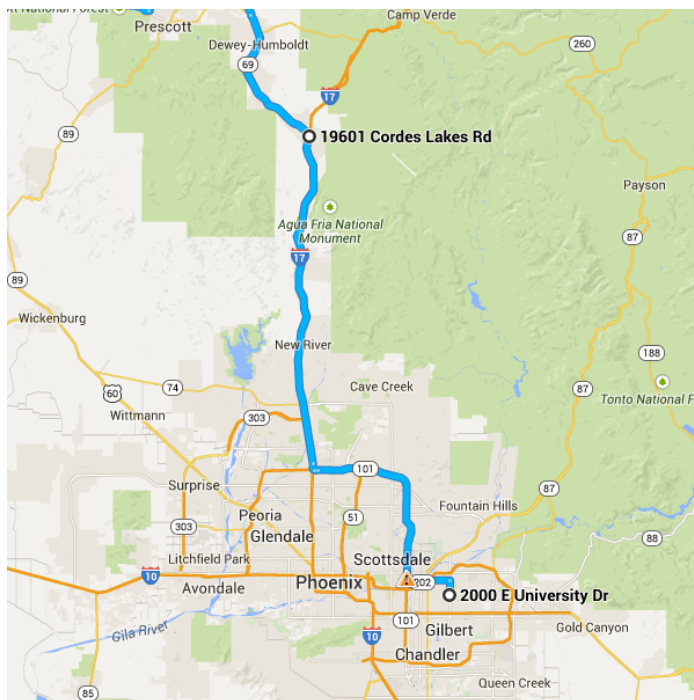
- 5. Merge onto AZ-101 Loop N 26.1 mi
- 6. Take exit 23B-23C for I-17 S/I-17 N toward Phoenix/Flagstaff 0.4 mi
- 7. Keep **right** at the fork, follow signs for I-17 N/Flagstaff 1.0 mi
- 8. Keep **left** and merge onto I-17 N 45.9 mi
- 9. Take the exit toward Cordes Lakes Rd 0.2 mi
- 10. Keep **right** to continue toward Cordes Lakes Rd 0.3 mi

At the traffic circle, take the **1st** exit onto Cordes Lakes Rd

i Destination will be on the right

79 ft / 30 s

82.4 mi / 1 h 17 min



○ 19601 Cordes Lakes Rd

Mayer, AZ 86333

Get on AZ-69 N from Cordes Lakes Rd

1.0 mi / 3 min

- 12. Head **east** on Cordes Lakes Rd toward S Cross L Rd/S Stagecoach Trail

440 ft

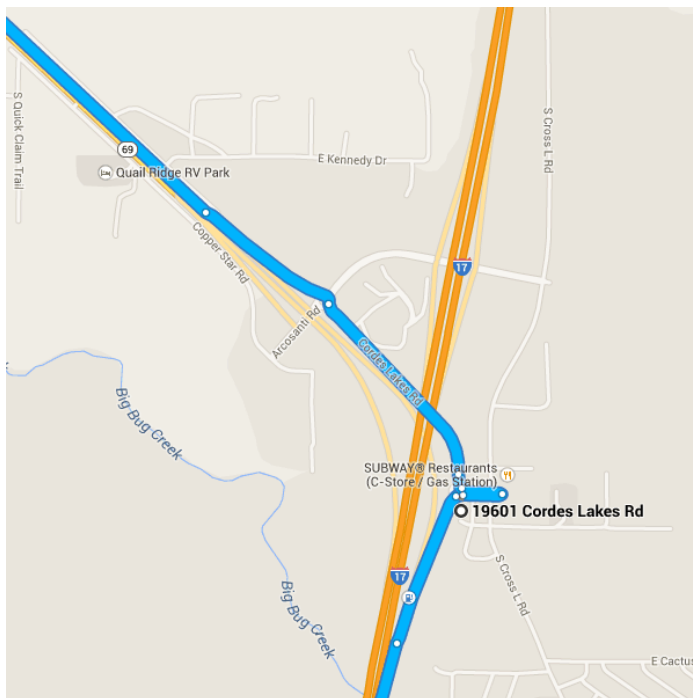
- ↶ 13. Sharp **left** to stay on Cordes Lakes Rd

 463 ft
- 📍 14. At the traffic circle, take the **1st** exit

 161 ft
- ↷ 15. Slight **right** onto Cordes Lakes Rd

 0.5 mi
- 📍 16. At the traffic circle, take the **2nd** exit onto the AZ-69 N ramp

 0.3 mi



Continue on AZ-69 N to N Williamson Valley Rd

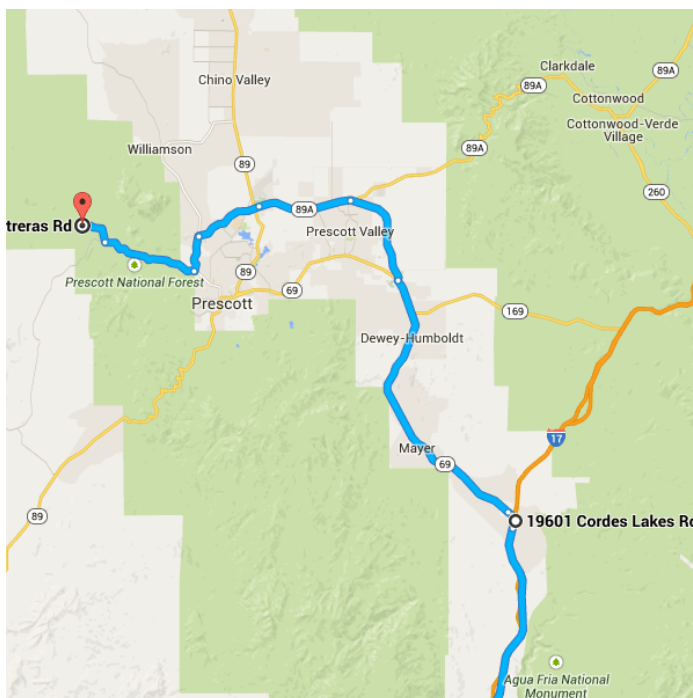
- 38.7 mi / 37 min
- ↑ 17. Continue onto AZ-69 N

 20.2 mi
- ↷ 18. Turn **right** onto Fain Rd

 7.2 mi
- ⤴ 19. Merge onto AZ-89A S/W Arizona 89A S

 6.4 mi
- ↑ 20. Continue onto Pioneer Pkwy

 4.8 mi



Take Iron Springs Rd to Contreras Rd

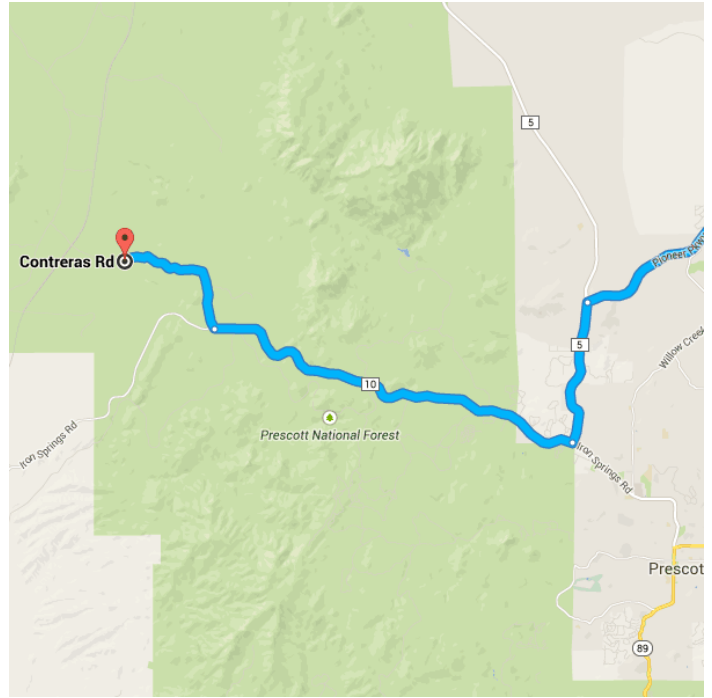
- 12.0 mi / 23 min
- ↶ 21. Turn **left** onto N Williamson Valley Rd

 2.5 mi
- ↷ 22. Turn **right** onto Iron Springs Rd

 7.0 mi
- ↷ 23. Turn **right** onto Contreras Rd

 2.5 mi

51.7 mi / 1 h 4 min



⦿ Contreras Rd

Prescott, AZ 86305

These directions are for planning purposes only. You may find that construction projects, traffic, weather, or other events may cause conditions to differ from the map results, and you should plan your route accordingly. You must obey all signs or notices regarding your route.

Map data ©2014 Google